

## **Appendix A Collection of Flood Maps and Figures**

**Figure 1 Site Location Map (Source: Ordnance Survey Online Maps)**

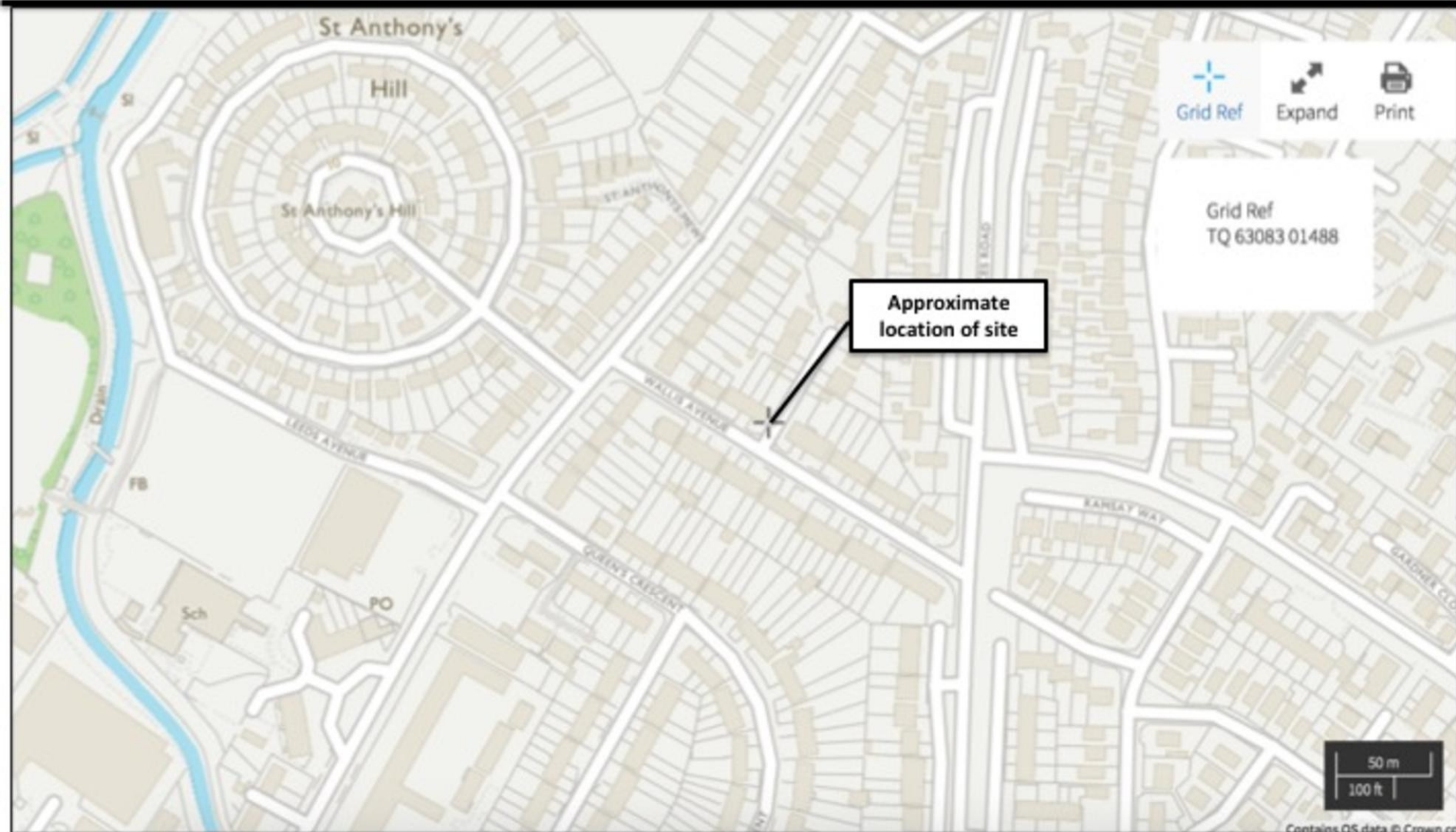




Figure 2 Site Location Map (Source: Google Maps)







**Figure 4 Environment Agency's Flood Map**

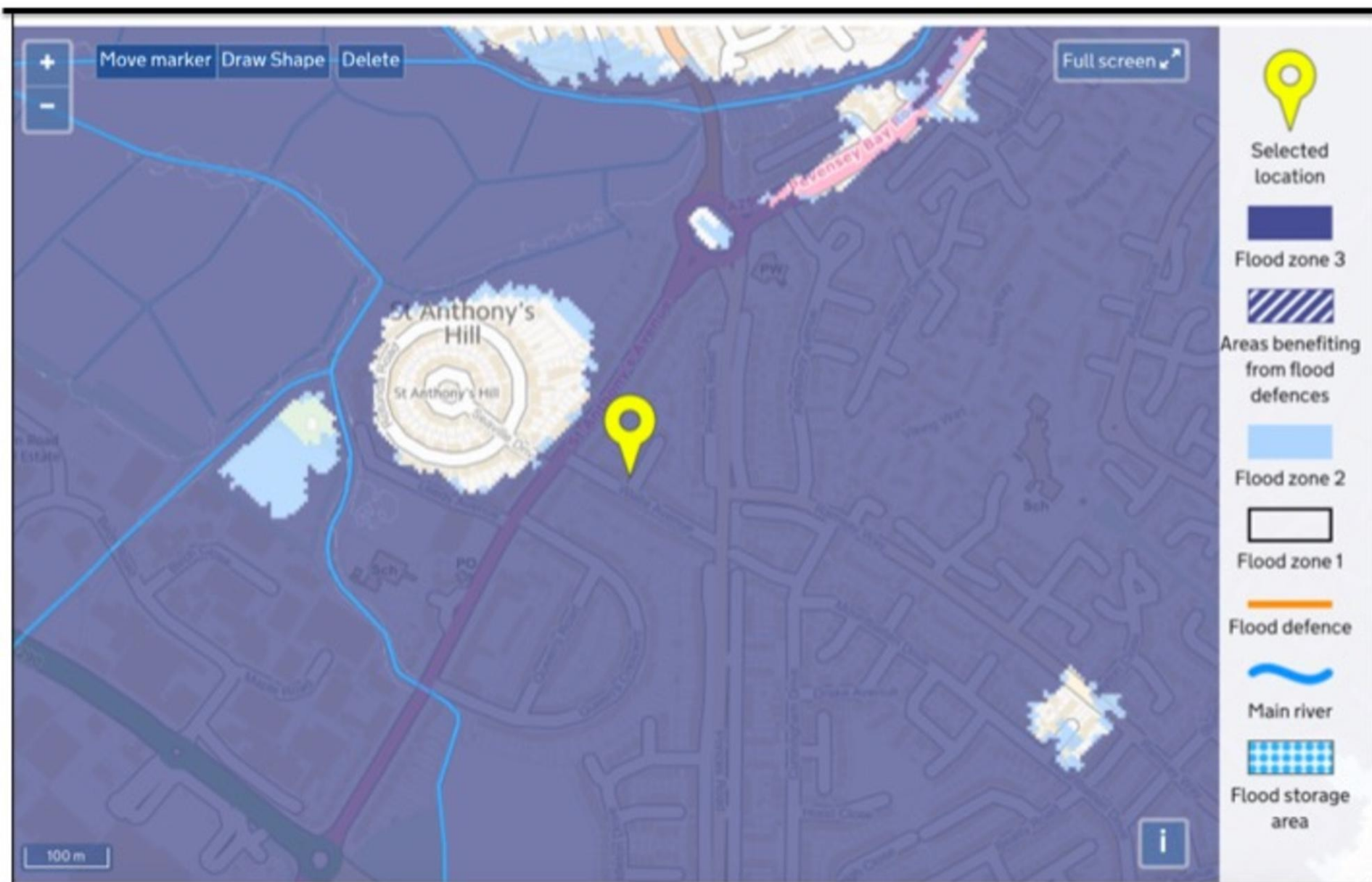
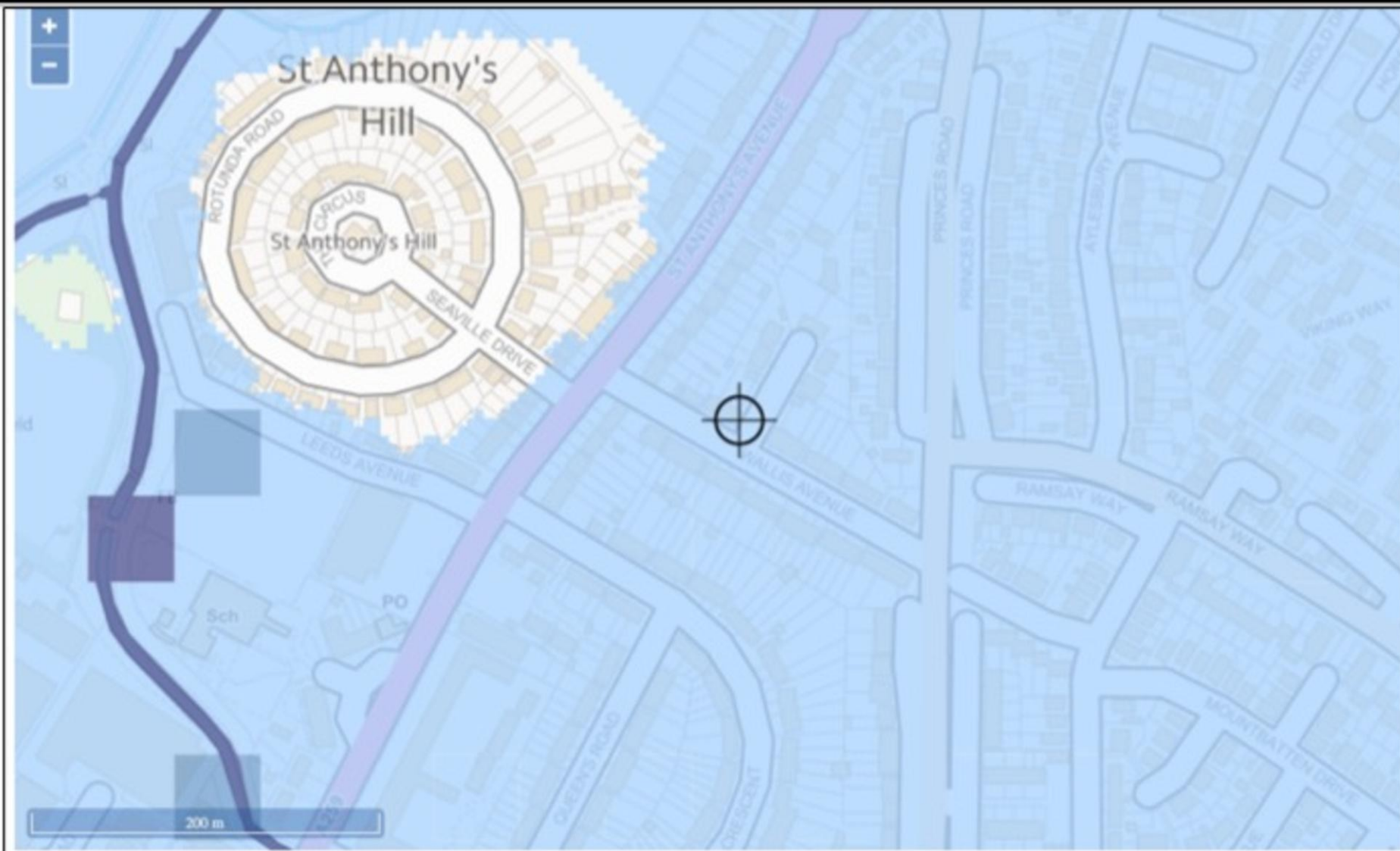




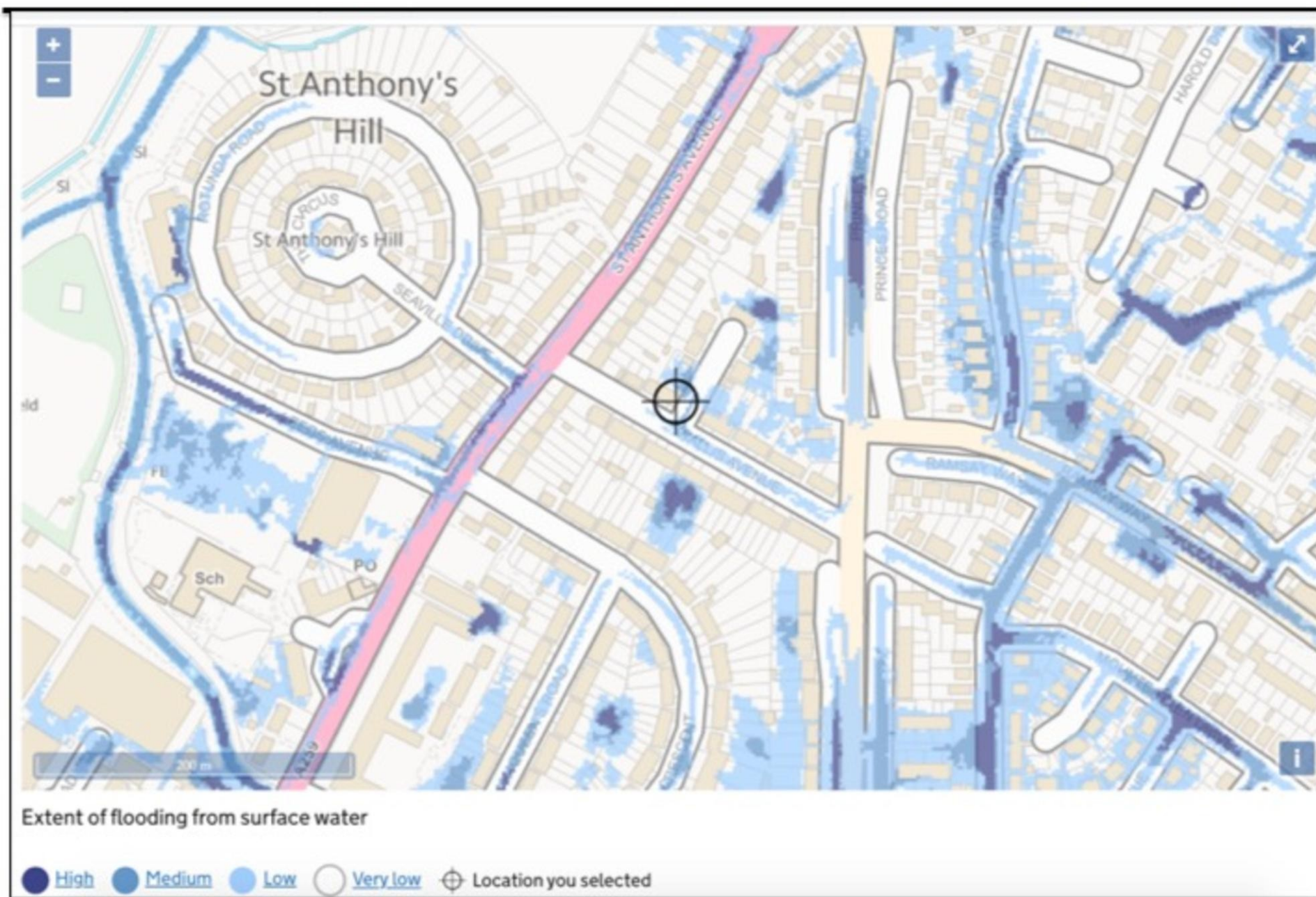
Figure 5 Environment Agency's Flood Risk Map



Extent of flooding from rivers or the sea

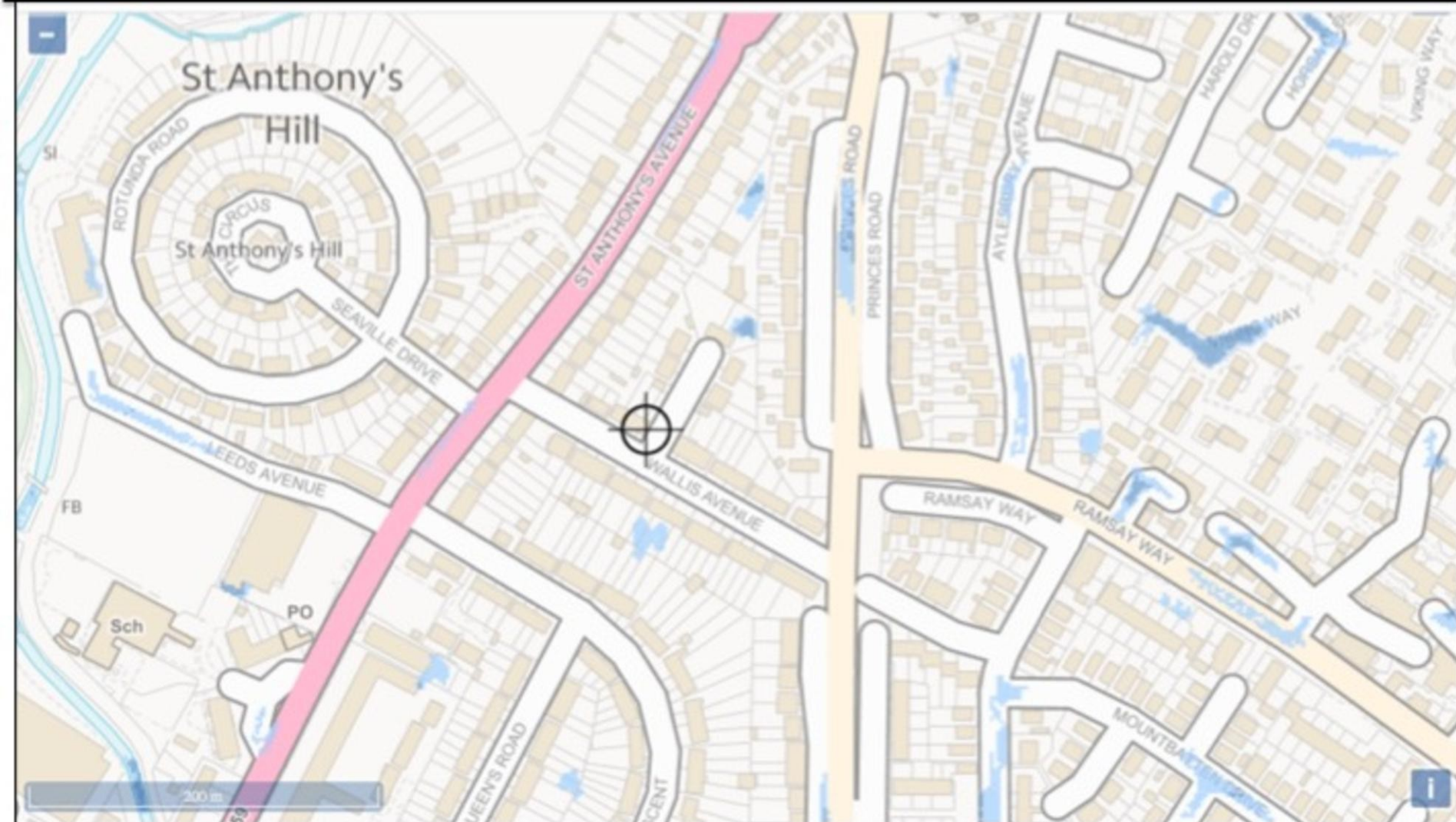
● High ● Medium ● Low ● Very low ⊕ Location you selected

Figure 6 Environment Agency's Surface Water Flood Risk Map





**Figure 7 Environment Agency's Surface Water Flood Depth Map**



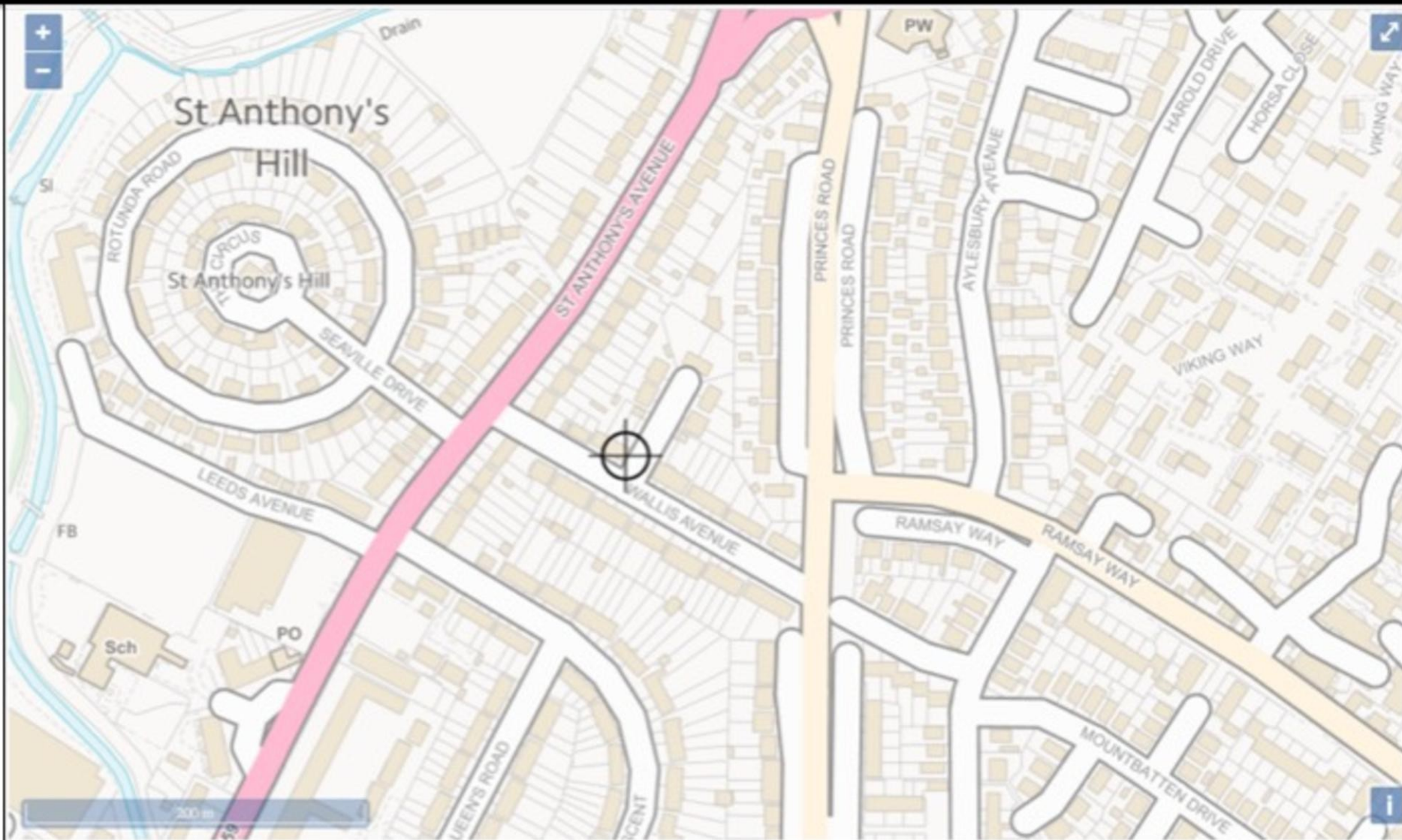
Surface water flood risk: water depth in a high risk scenario

Flood depth (millimetres)

Over 900mm 300 to 900mm Below 300mm Location you selected



Figure 8 Environment Agency's Reservoir Flood Risk Map



Extent of flooding from reservoirs

Maximum extent of flooding    Location you selected

Figure 9 Environment Agency's Flood Warning Area Map

