

Notes

1. All dimensions are in metres unless stated otherwise.

Viewport layout

Key to symbols

Existing vegetation

Red line boundary

FTA Design Articulated Vehicle (1998)
Overall Length 16.480m
Overall Width 2.550m
Overall Body Height 3.870m
Min Body Ground Clearance 0.515m
Max Track Width 2.470m
Lock to lock time 3.00s
Kerb to kerb turning Radius 6.550m

Reference drawings

1. Site Layout Ref: LCS073-MASTER XREF - Received 26/10/2023
2. Topo Ref 1: 230206 Eastborne - Received 22/02/2023
3. Topo Ref 2: 230824 Eastborne - Received 13/09/2023

Preliminary Issue
Not for Construction

0 25m 50m
1:500

P1	10/11/23	JD	Preliminary issue	CC	CR
Rev	Date	Drawn	Description	Ch'k'd	App'd

MOTT MACDONALD

Stoneham Way
Stoneham Lane
Southampton, SO50 9NW
United Kingdom

T +44 (0)2380 628 800
F +44 (0)2380 647 251
W motmac.com

Client
Low Carbon

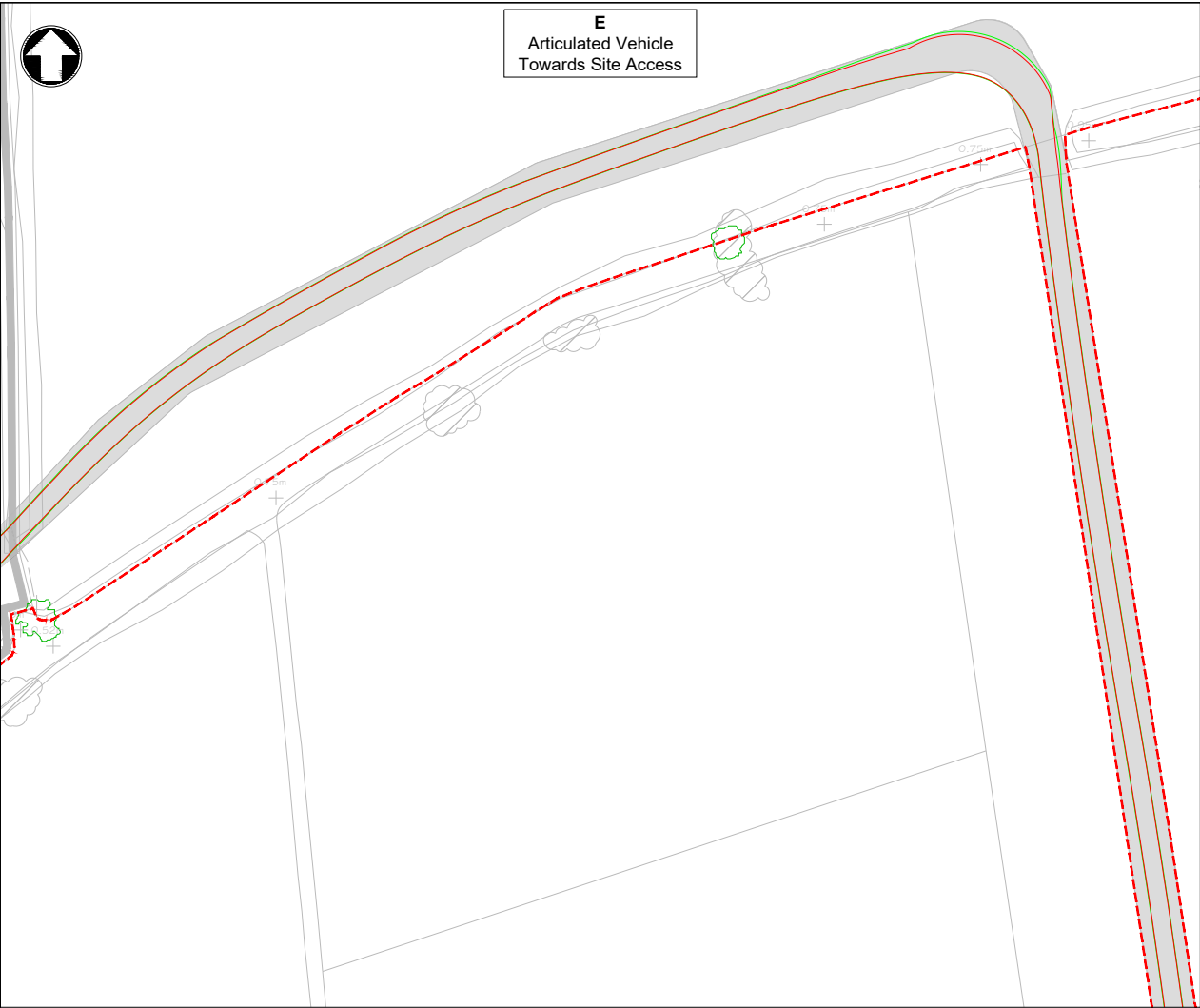
Title
Eastbourne
Western Parcel
Vehicle Tracking
Articulated Vehicle Towards Site
Sheet 5 of 8

Designed	J. Donovan	JD	Eng check	C. Cole	CC
Drawn	J. Donovan	JD	Coordination	C. Romain	CR
Dwg check	C. Cole	CC	Approved	C. Romain	CR
Scale at A1	Status	Rev	Security		
1:500	PRE	P1	STD		

Drawing Number
410558-MMD-XX-BA20-DR-C-0002

© Mott MacDonald
This document is issued for the party which commissioned it and for specific purposes connected with the captioned project only. It should not be relied upon by any other party or used for any other purpose.
We accept no responsibility for the consequences of this document being relied upon by any other party, or being used for any other purpose, or containing any error or omission which is due to an error or omission in data supplied to us by other parties.

C:\Users\DON90407\Mott MacDonald\Solar Farm - Do (1)\TP Eastbourne\4. Drawings\410558-MMD-XX-BA20-DR-C-0002_P1.dwg Nov 10, 2023 - 5:20PM DON90407



Notes

1. All dimensions are in metres unless stated otherwise.

Viewport layout

Key to symbols

Existing vegetation

Red line boundary

FTA Design Articulated Vehicle (1998)

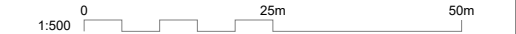
Overall Length	16.480m
Overall Width	2.550m
Overall Body Height	3.870m
Min Body Ground Clearance	0.515m
Max Track Width	2.470m
Lock to lock time	3.00s
Kerb to Kerb Turning Radius	6.550m

- Reference drawings
1. Site Layout Ref: LCS073-MASTER XREF - Received 26/10/2023

2. Topo Ref 1: 230206 Eastborne - Received 22/02/2023

3. Topo Ref 2: 230824 Eastbourne - Received 13/09/2023

Preliminary Issue
Not for Construction



P1	10/11/23	JD	Preliminary issue	CC	CR
Rev	Date	Drawn	Description	Ch'k'd	App'd

MOTT
MACDONALD

M

Stoneham Way
Stoneham Lane
Southampton, SO50 9NW
United Kingdom

T +44 (0)2380 628 800
F +44 (0)2380 647 251
W mottmac.com

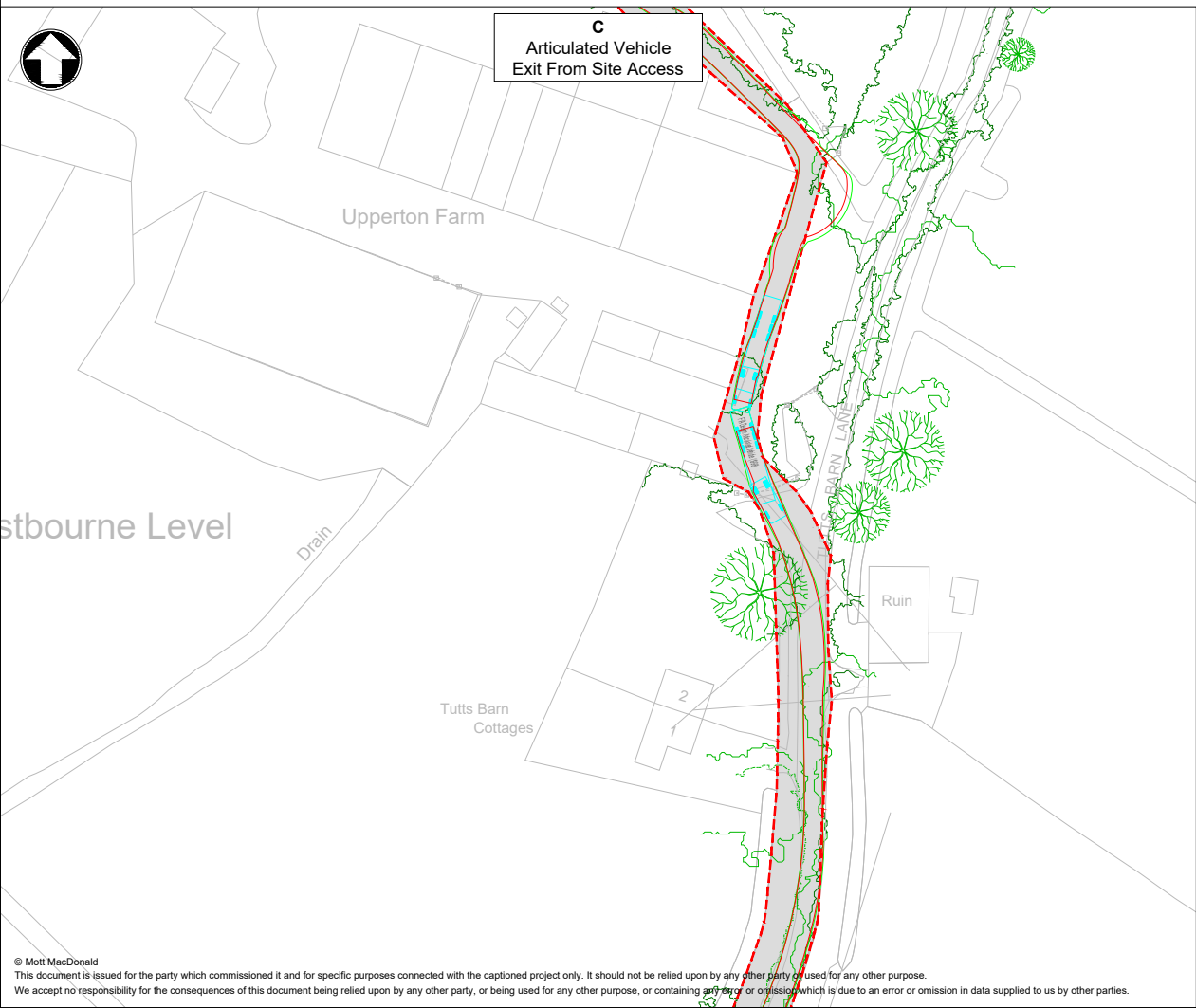
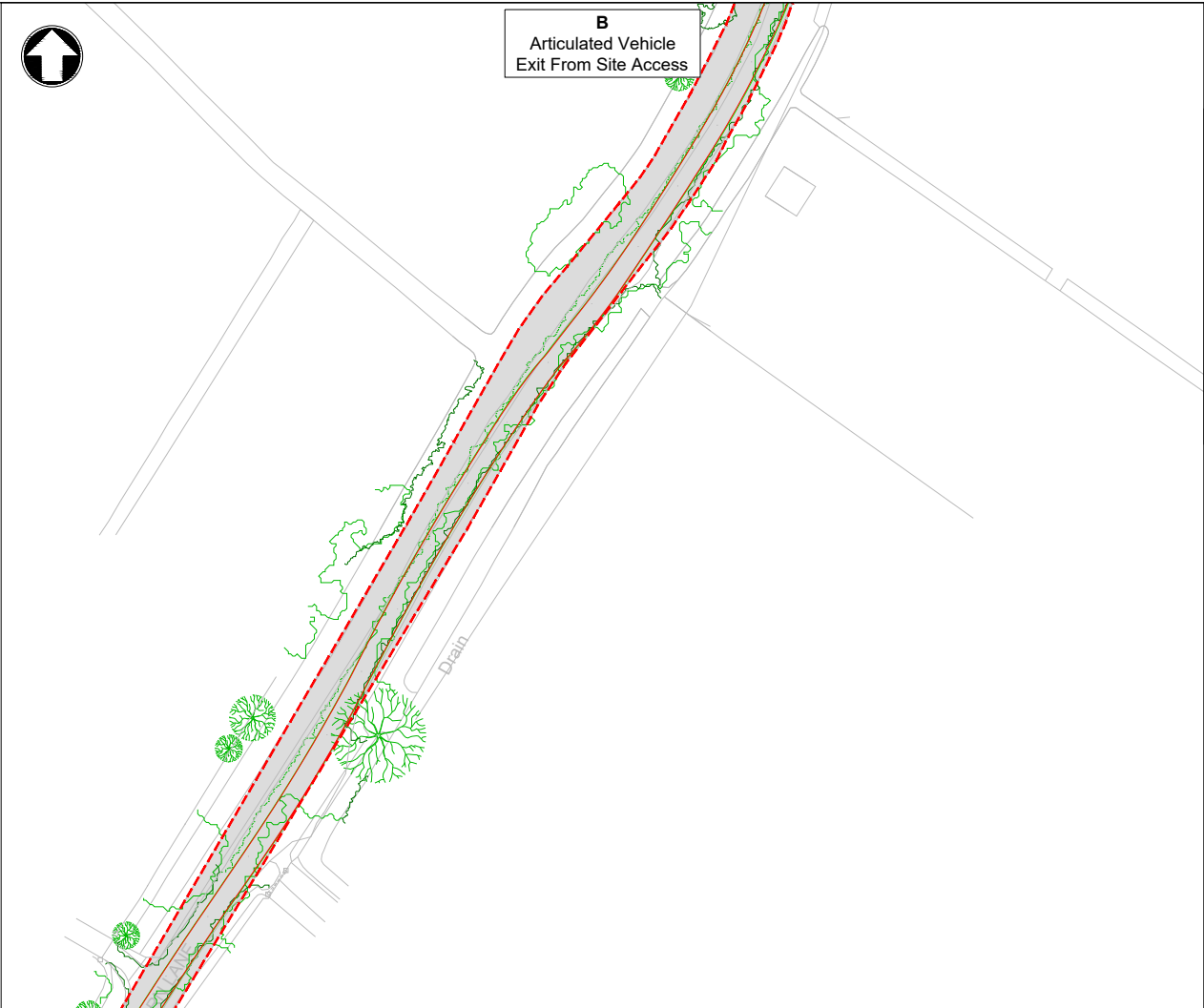
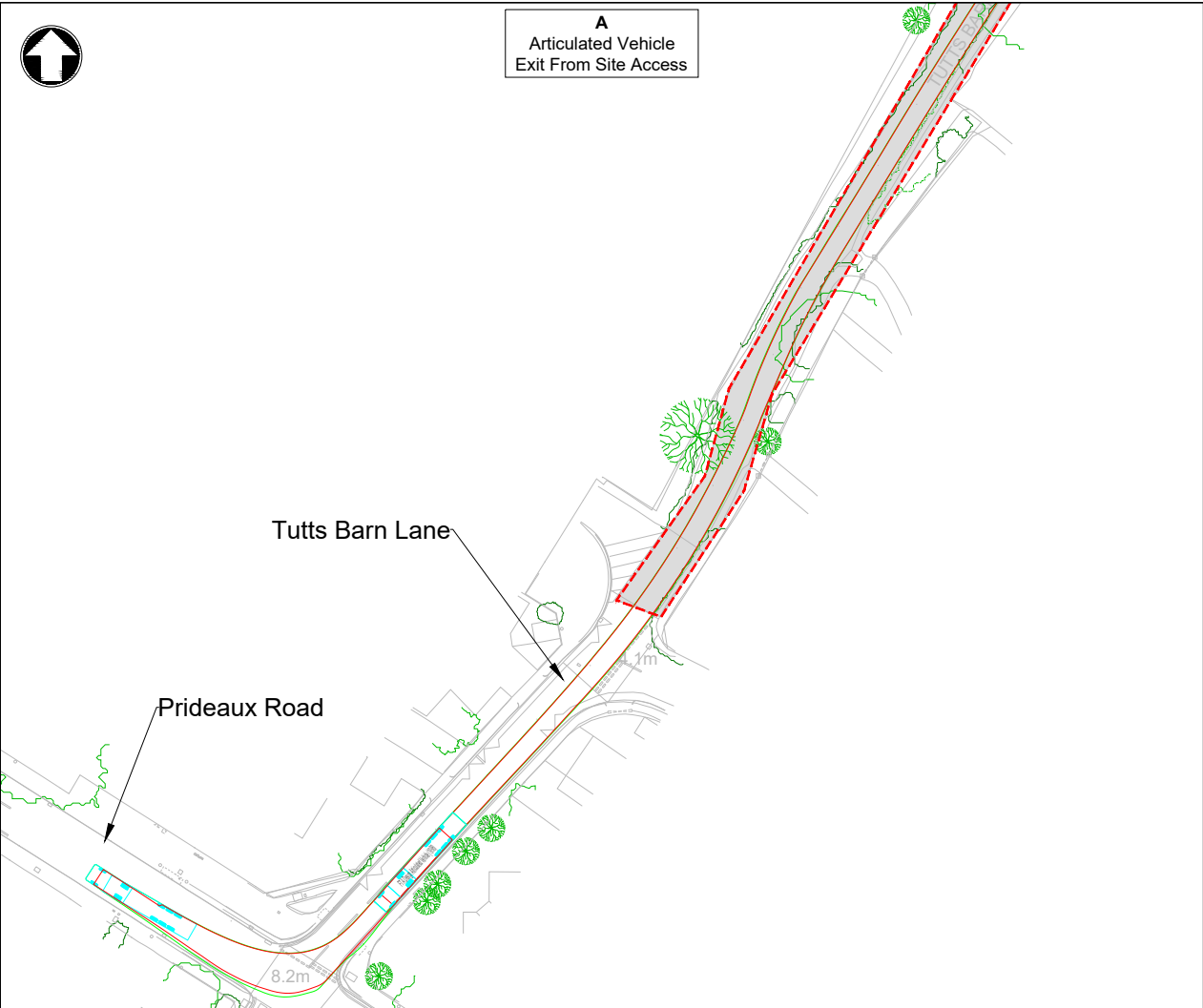
Client

Low Carbon

Title

Eastbourne
Western Parcel
Vehicle Tracking
Articulated Vehicle Towards Site
Sheet 6 of 8

Designed	J. Donovan	JD	Eng check	C. Cole	CC
Drawn	J. Donovan	JD	Coordination	C. Romain	CR
Dwg check	C. Cole	CC	Approved	C. Romain	CR
Scale at A1	1:500	Status	PRE	Rev	P1
				Security	STD
Drawing Number					
410558-MMD-XX-BA20-DR-C-0002					



Notes

1. All dimensions are in metres unless stated otherwise.

Viewport layout

Key to symbols

Existing vegetation
Red line boundary

FTA Design Articulated Vehicle (1998)
Overall Length 16.480m
Overall Width 2.550m
Overall Body Height 3.870m
Min Body Ground Clearance 0.515m
Max Track Width 2.470m
Lock to lock time 3.00s
Kerb to kerb turning Radius 6.550m

Reference drawings

1. Site Layout Ref: LCS073-MASTER XREF - Received 26/10/2023
2. Topo Ref 1: 230206 Eastborne - Received 22/02/2023
3. Topo Ref 2: 230824 Eastborne - Received 13/09/2023

**Preliminary Issue
Not for Construction**

1:500 0 25m 50m

P1	10/11/23	JD	Preliminary issue	CC	CR
Rev	Date	Drawn	Description	Ch'k'd	App'd

M
MOTT
MACDONALD

Stoneham Way
Stoneham Lane
Southampton, SO50 9NW
United Kingdom

T +44 (0)2380 628 800
F +44 (0)2380 647 251
W mottmac.com

Client

Low Carbon

Title

Eastbourne
Western Parcel
Vehicle Tracking
Articulated Vehicle Exit From Site
Sheet 7 of 8

Designed	J. Donovan	JD	Eng check	C. Cole	CC
Drawn	J. Donovan	JD	Coordination	C. Romain	CR
Dwg check	C. Cole	CC	Approved	C. Romain	CR
Scale at A1	Status	Rev	Security		
1:500	PRE	P1	STD		

Drawing Number

410558-MMD-XX-BA20-DR-C-0002



Notes

1. All dimensions are in metres unless stated otherwise.

Viewport layout

Key to symbols

Existing vegetation

Red line boundary

FTA Design Articulated Vehicle (1998)
Overall Length16.480m
Overall Width2.550m
Overall Body Height3.870m
Min Body Ground Clearance0.515m
Max Track Width2.470m
Lock to lock time3.00s
Kerb to Kerb Turning Radius6.550m

- Reference drawings
1. Site Layout Ref: LCS073-MASTER XREF - Received 26/10/2023

2. Topo Ref 1: 230206 Eastborne - Received 22/02/2023

3. Topo Ref 2: 230824 Eastbourne - Received 13/09/2023

Preliminary Issue
Not for Construction



P1	10/11/23	JD	Preliminary issue	CC	CR
Rev	Date	Drawn	Description	Ch'k'd	App'd

M

MOTT
MACDONALD

Stoneham Way
Stoneham Lane
Southampton, SO50 9NW
United Kingdom

T +44 (0)2380 628 800
F +44 (0)2380 647 251
W mottmac.com

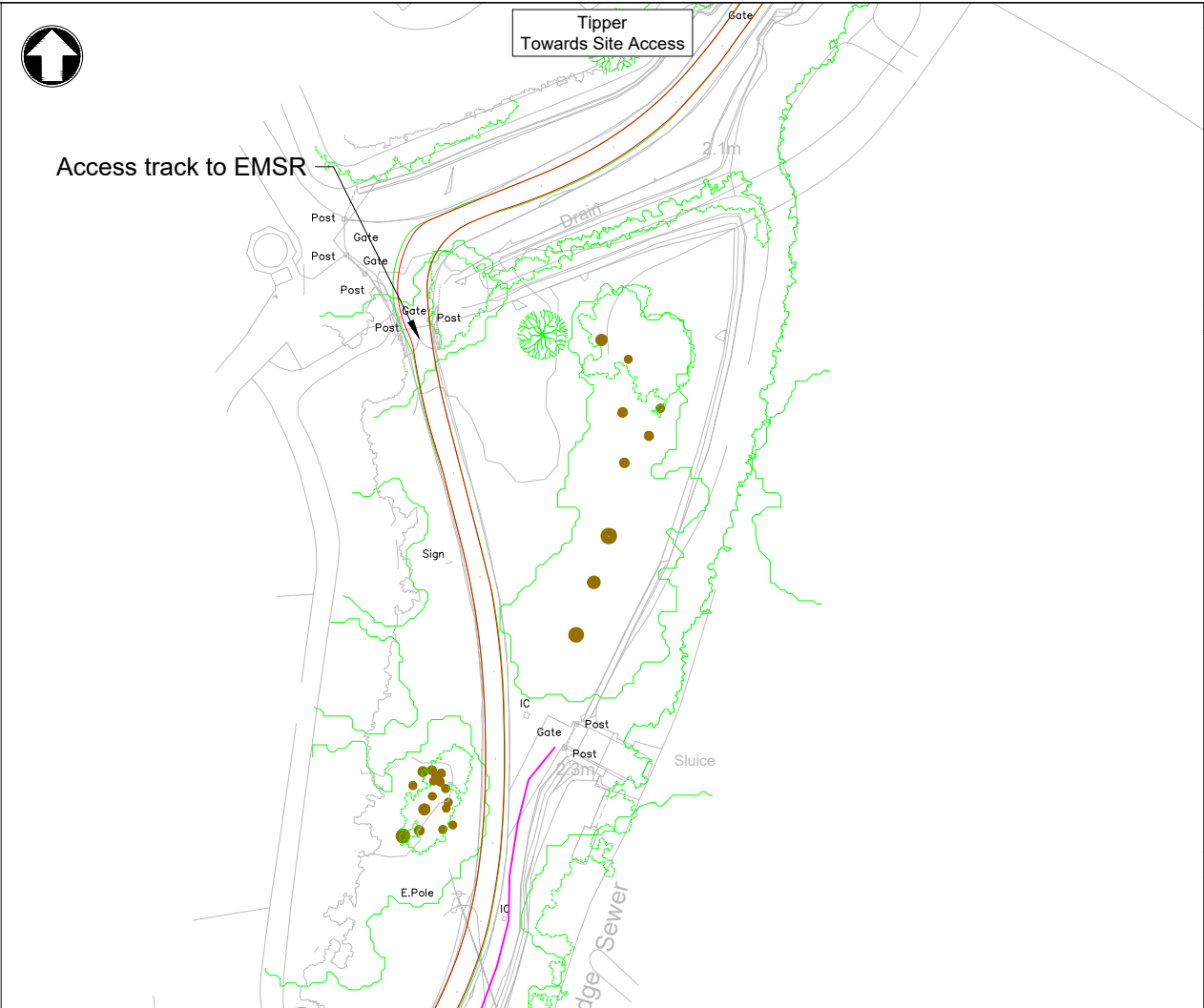
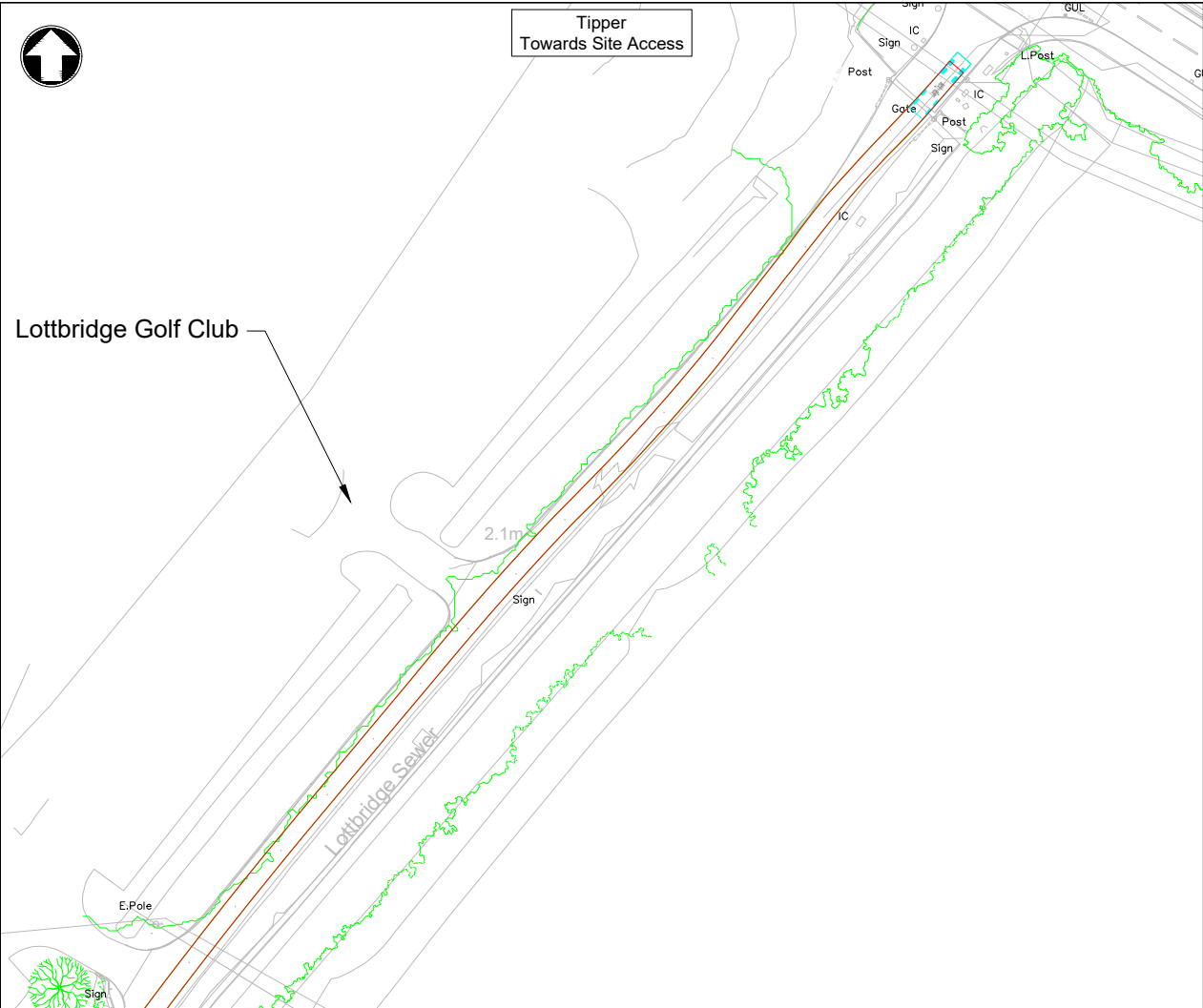
Client

Low Carbon

Title

Eastbourne
Western Parcel
Vehicle Tracking
Articulated Vehicle Exit From Site
Sheet 8 of 8

Designed	J. Donovan	JD	Eng check	C. Cole	CC
Drawn	J. Donovan	JD	Coordination	C. Romain	CR
Dwg check	C.Cole	CC	Approved	C. Romain	CR
Scale at A1	1:500	Status	PRE	Rev	P1
				Security	STD
Drawing Number					
410558-MMD-XX-BA20-DR-C-0002					



- Notes
1. All dimensions are in metres unless stated otherwise.
 2. Vehicle access routing adjacent to Lottbridge Sewer (water course) subject to geotechnical investigation and may require ground stabilisation.
 3. Vehicle access routing subject to a further detailed topographical survey of vegetation adjacent to Lottbridge Sewer (water course).
 4. Any vegetation clearance subject to environmental and ecological investigation.
 5. Bridge crossing indicatively shown and to be designed by others.

Key to symbols

- Red line boundary
- 2m offset from top of bank
- Existing vegetation
- Existing tree trunks

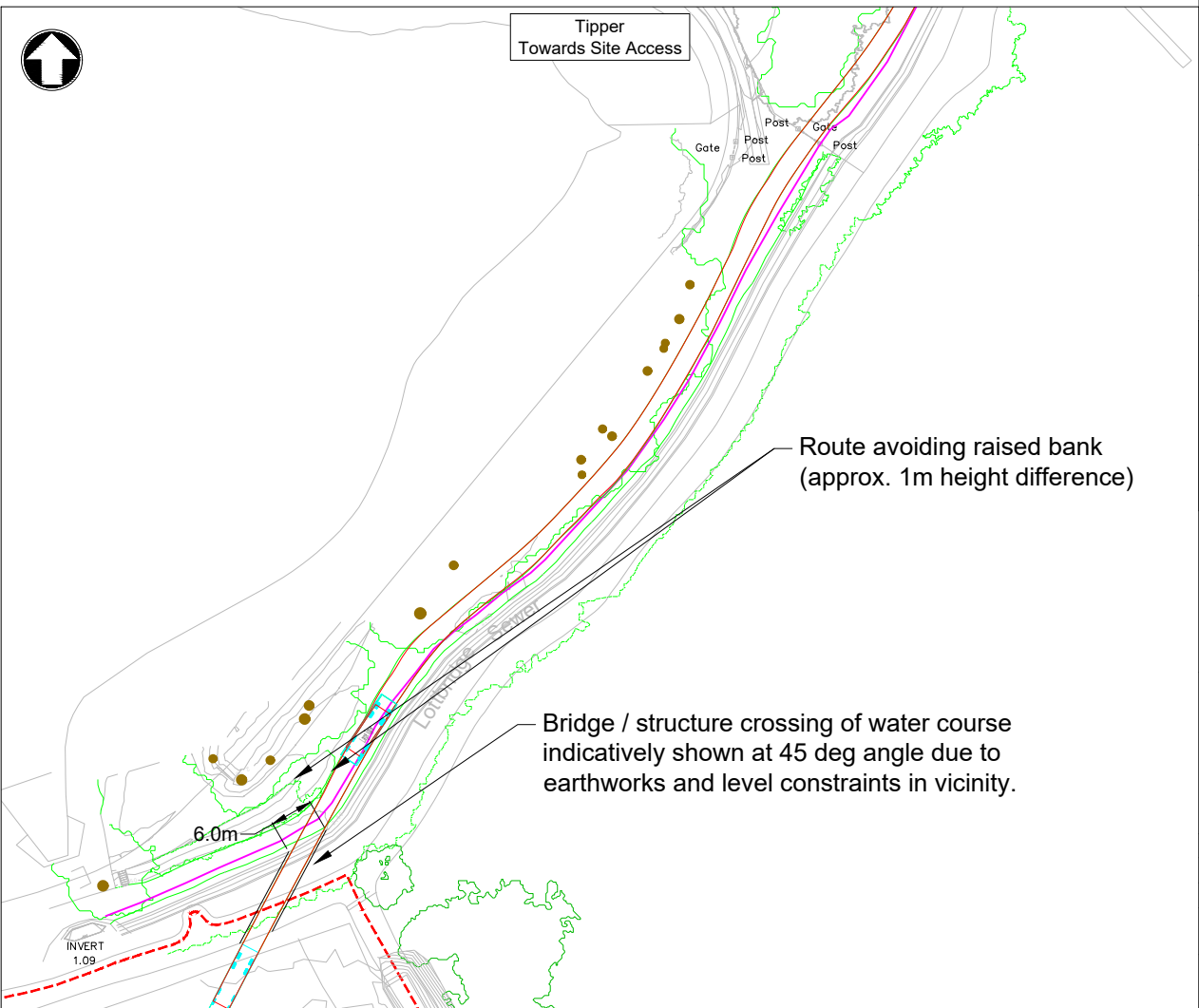
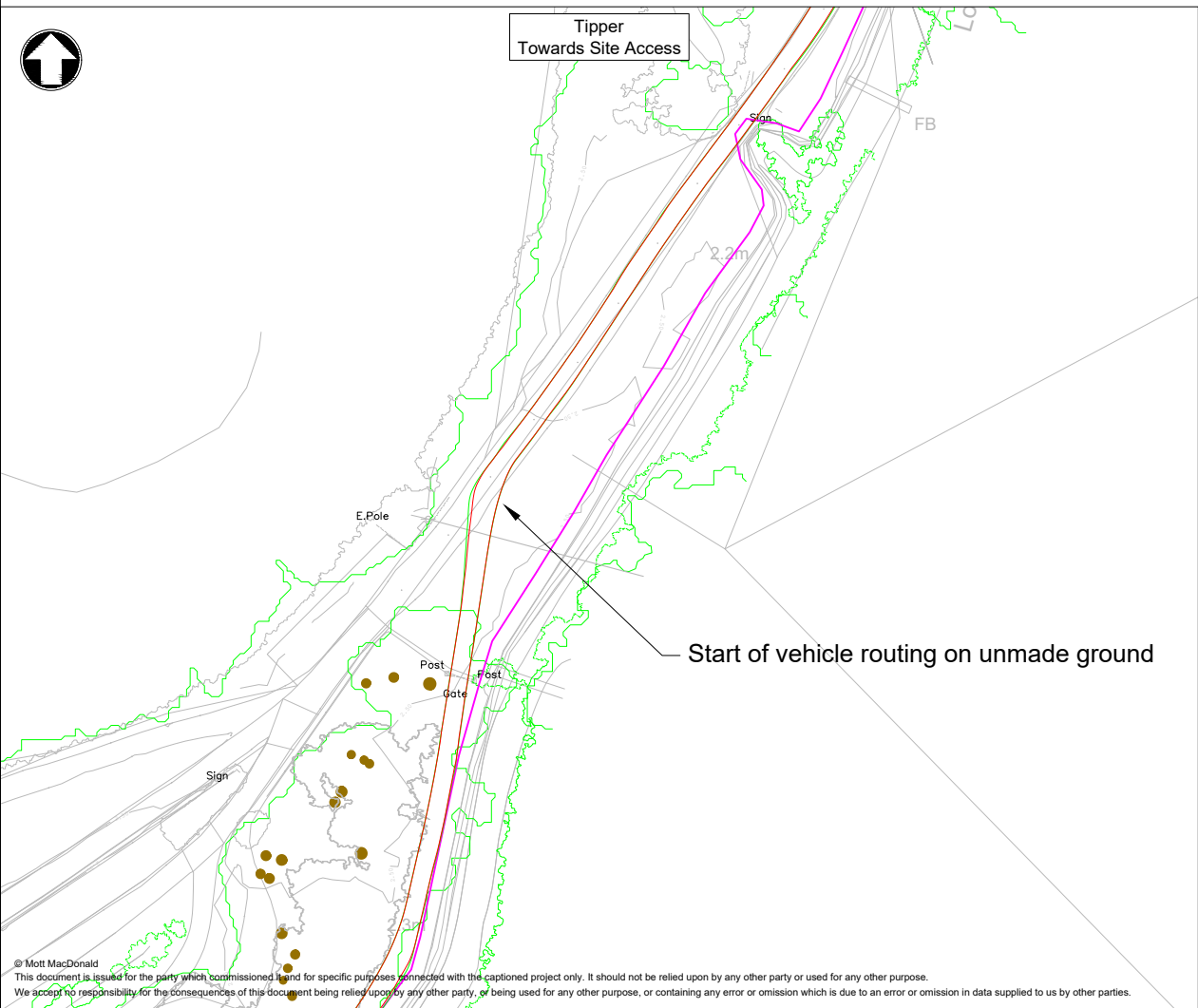
Large Tipper

Overall Length	10.201m
Overall Width	2.495m
Overall Body Height	2.890m
Min Body Ground Clearance	0.341m
Track Width	2.471m
Lock to lock time	6.00s
Kerb to Kerb Turning Radius	11.550m

- Reference drawings
1. Site Layout Ref: LCS073-MASTER XREF - Received 26/10/2023
 2. Topo Ref 1: 230206 Eastborne - Received 22/02/2023
 3. Topo Ref 2: 230824 Eastbourne V2 - Received 17/10/2023

Preliminary Issue
Not for Construction

1:500 0 25m 50m



P2	20/10/23	JD	Amended following additional topo	CC	CR
P1	21/09/23	JD	Preliminary issue	CC	CR
Rev	Date	Drawn	Description	Ch'k'd	App'd

M M
MOTT MACDONALD

Stoneham Way
Stoneham Lane
Southampton, SO50 9NW
United Kingdom

T +44 (0)2380 628 800
F +44 (0)2380 647 251
W motmac.com

Client
Low Carbon

Title
Eastbourne
Eastern Parcel
Vehicle Tracking

Designed	J. Donovan	JD	Eng check	C. Cole	CC
Drawn	J. Donovan	JD	Coordination	C. Romain	CR
Dwg check	C. Cole	CC	Approved	C. Romain	CR
Scale at A1	1:500	Status	PRE	Rev	P2
Drawing Number	410558-MMD-XX-BA20-DR-C-0001	Security	STD		

