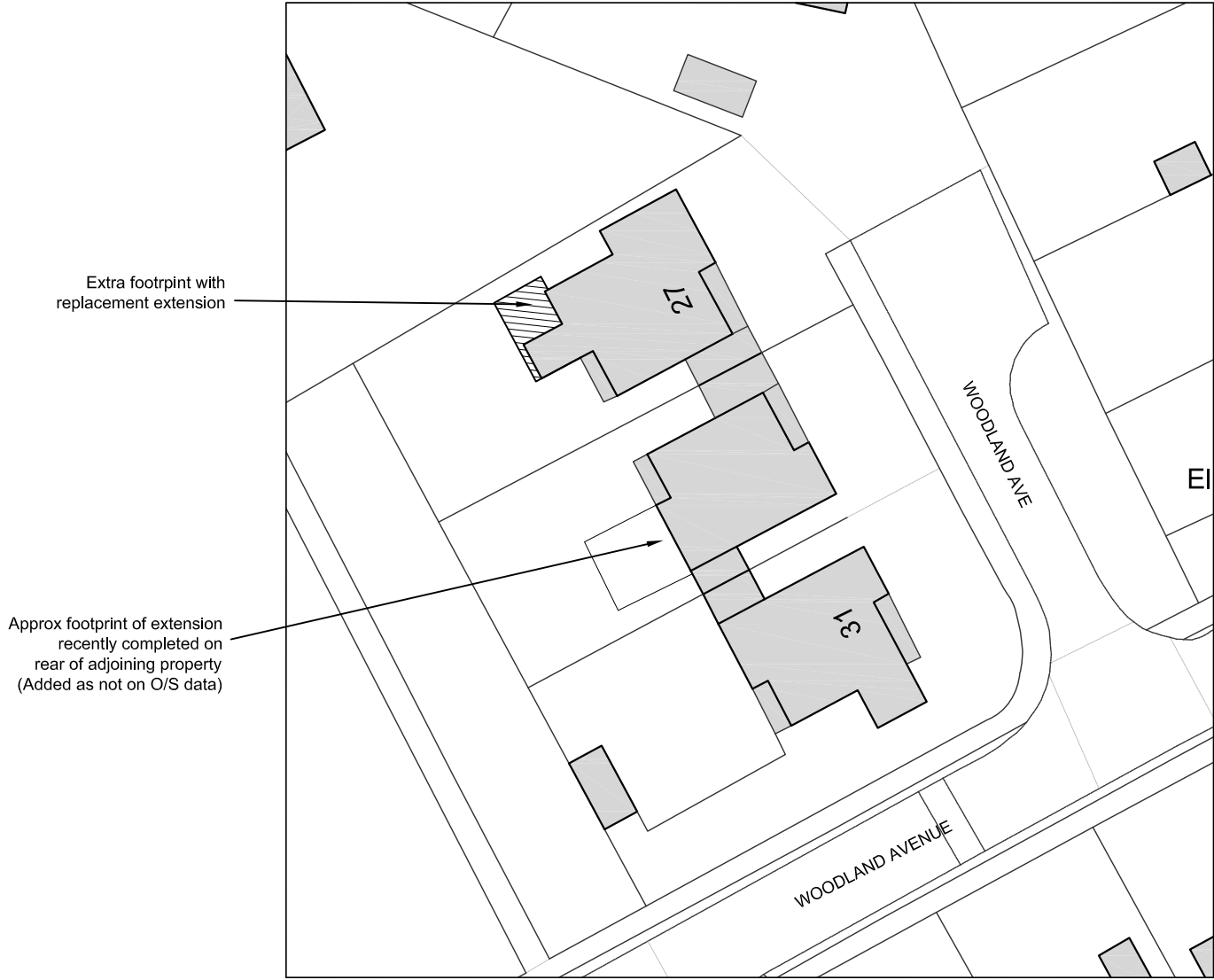
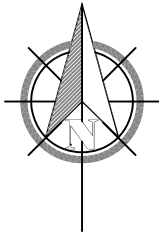
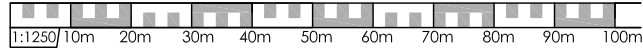


Ordnance Survey, (c) Crown Copyright 2024. All rights reserved. Licence number 100022432

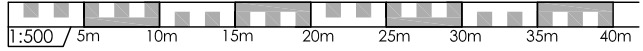
Site Location Plan (1:1250)



Extra footprint with replacement extension

Approx footprint of extension recently completed on rear of adjoining property (Added as not on O/S data)

Proposed Block Plan (1:500)



All dimensions to be checked on site and not to be scaled from this drawing.

These drawings have been produced for Planning Application purposes only and are not, nor are they intended to be a complete schedule of work.

Dowsett

ASSOCIATES

Architectural Design Consultants

Project Title: Proposed Single Storey Extension and Associated Alterations			
Status:	Planning		Detail: Site Location & Block Plans
For:	Mr & Mrs Vincent		Date: March 2024
Address:	27 Woodland Avenue, Eastbourne		
Drawing:	0669-01	Rev: -	Scale: 1:1250, 1:500 @A3