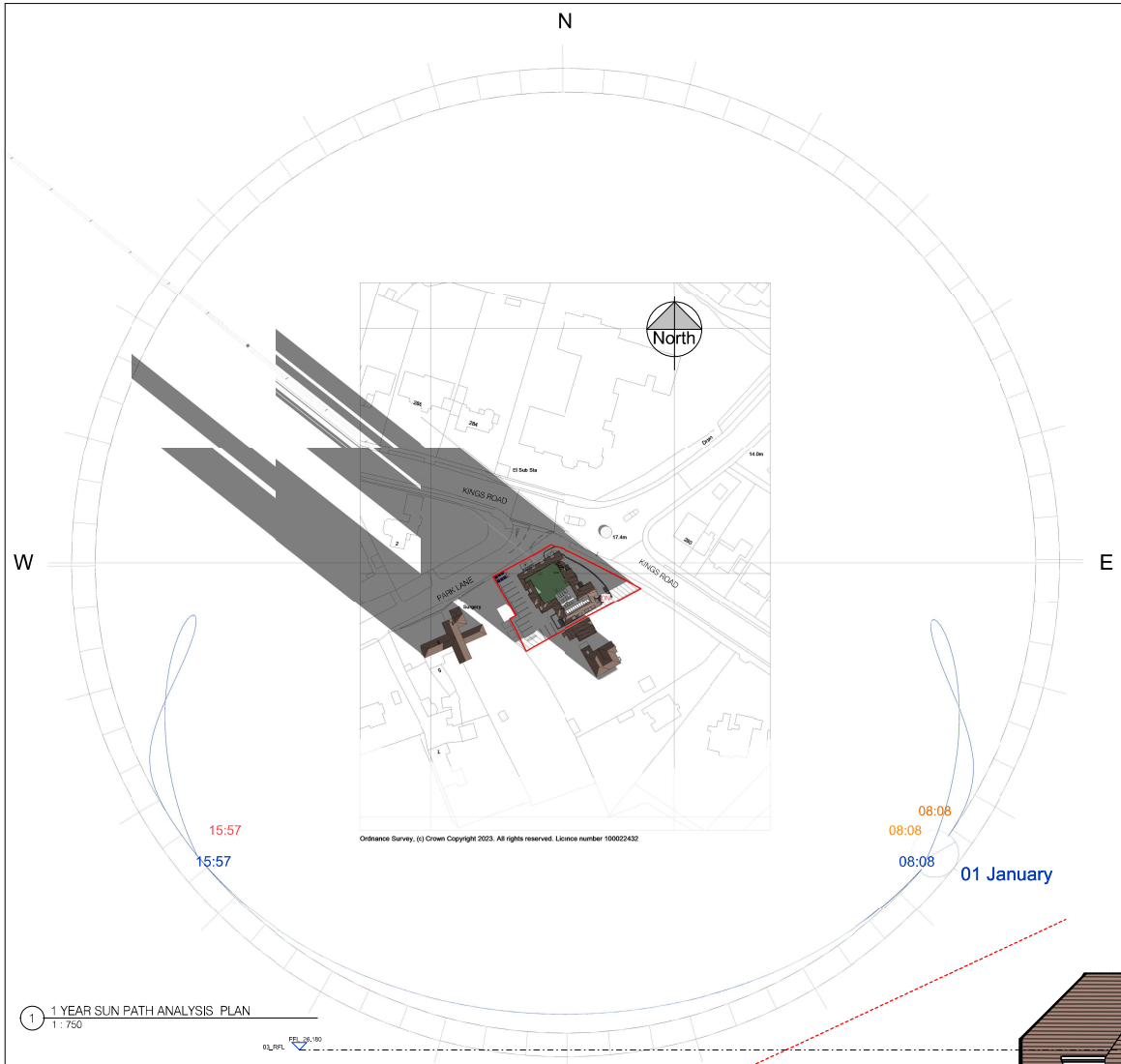

Ordnance Survey, (c) Crown Copyright 2023. All rights reserved. Licence number 100022432

1 1 YEAR SUN PATH ANALYSIS PLAN
1 : 750

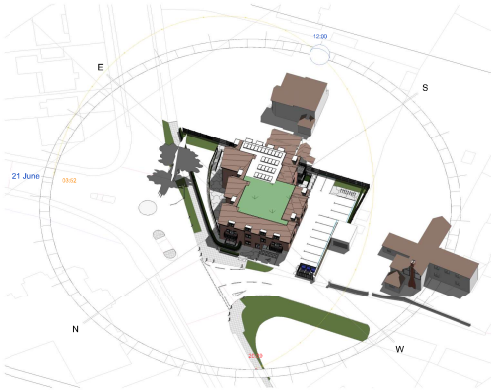

2 Summer Solstice

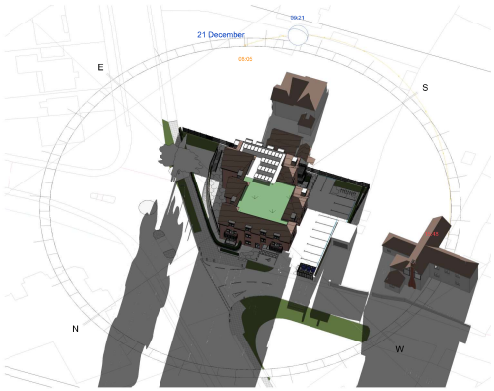

4 Winter Solstice

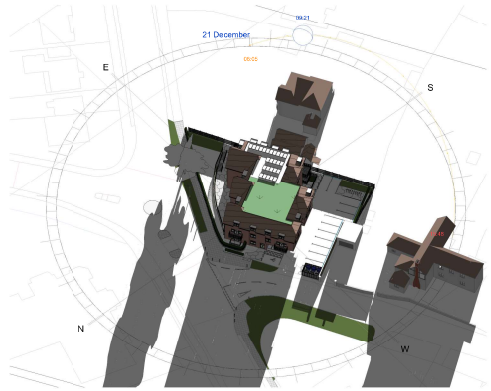

5 Winter Solstice Sunrise

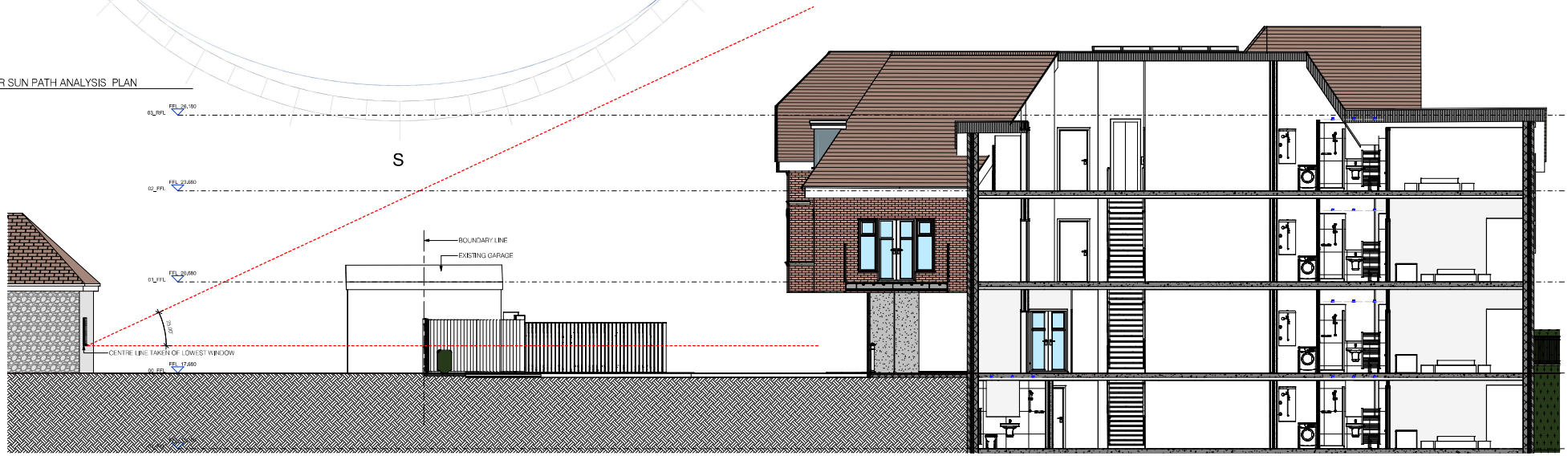

3 Section 6
1 : 50

Please Note

- Where the drawing is issued in electronic form, the user will be responsible for ensuring that the most recent version is used. Unless otherwise specified, dimensions shown on drawings are to be taken in preference to scale measurement. Do not scale drawings for any purpose other than for planning purposes. Figured dimensions are to be checked on site by the contractor before commencement of any work or the production of any shop drawings. Any discrepancies are to be reported to the Architect.
- Unless specifically stated, all drawings are to be read in conjunction with all other relevant drawings and specifications. Any discrepancies are to be reported to the Architect.
- All dimensions are in millimetres and are taken from finished face to finished face of walls, unless otherwise specified.
- Any discrepancies between the drawings and the site conditions or with such dimensions as will be required to be made to suit the building work are to be reported to the Architect.

PAUL ARCHITECTURE & DESIGN accepts no responsibility or liability for:

- Any use of this drawing by parties other than the party for whom it was prepared or for purposes other than those for which it was intended.
- Any alterations or additions to or from parties other than themselves or their agents to this drawing and any consequential damages resulting from such alterations or additions, unless such alterations or additions are authorised in writing beforehand by the PAUL ARCHITECTURE & DESIGN.
- Work done in accordance with this drawing but which does not comply with current Building Regulations, British Standards, Codes of Practice or other statutory requirements, or which does not comply with good building practice, or which does not comply with other drawings and specifications which form part of the contract.
- Any loss or damage to property or persons resulting from the use of this drawing.
- Any infringement of copyright or other intellectual property rights in the drawing and any consequential damages resulting from such infringement.
- Any reliance by third parties on this drawing other than by the client for whom it was prepared and for the purpose for which it was intended.

© PAUL ARCHITECTURE & DESIGN

No.	Date	Description	Author	Check

Paul Architecture & Design

PAUL DESIGNS

Project
HINES DRIVE DEVELOPMENT

Project Address
EASTBOURNE

Drawing Title
PROPOSED SUN PATH ANALYSIS

Drawn	Checked	Approved	Scale
07/12/24	PO	PO	EST	As indicated

Status
S0_Suitable for Internal Review

Revision

S0_Suitable for Internal Review Note: This drawing has been produced with design in an alternative to internal review and comment only.

Number
EST-PAD-A-1-LL-DR-A-203000

Vesal Scale 1:50 @ A1